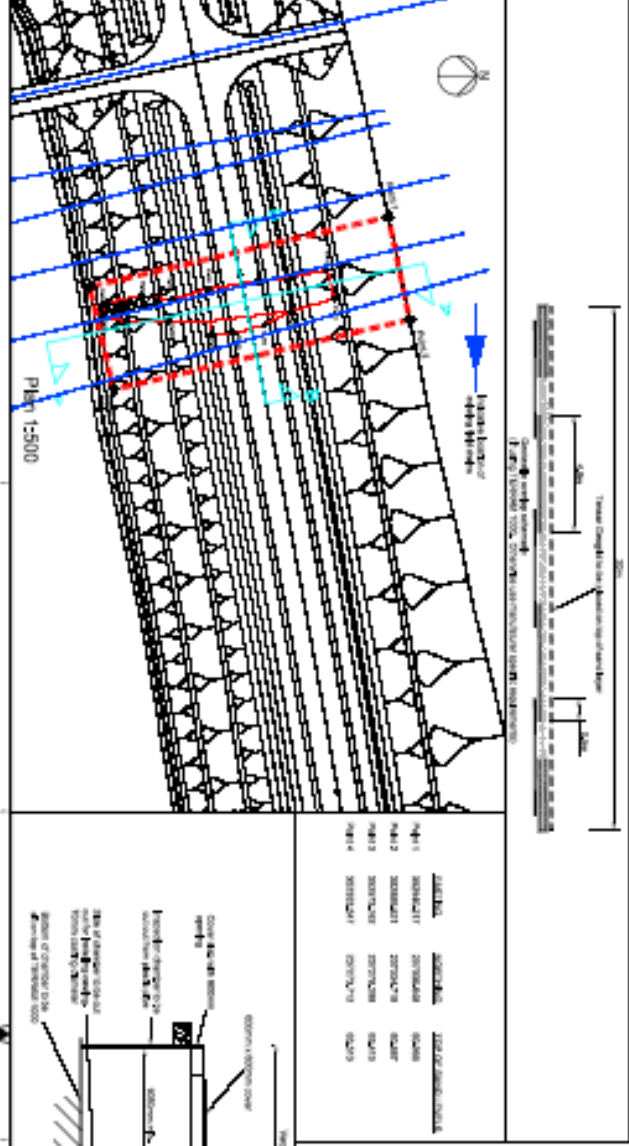


Section A-A (Challenge 2305) Horizontal = 1:100, Vertical = 1:100

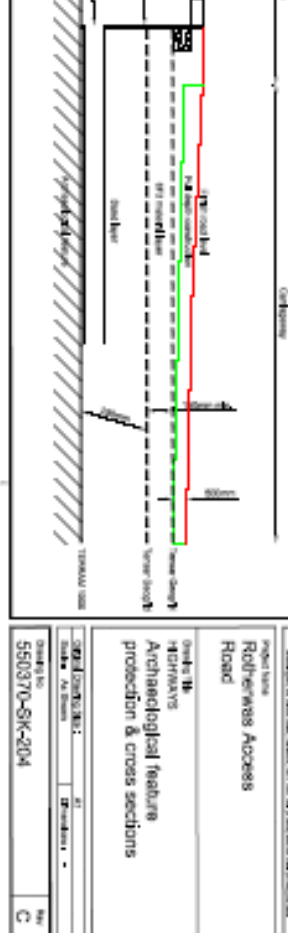
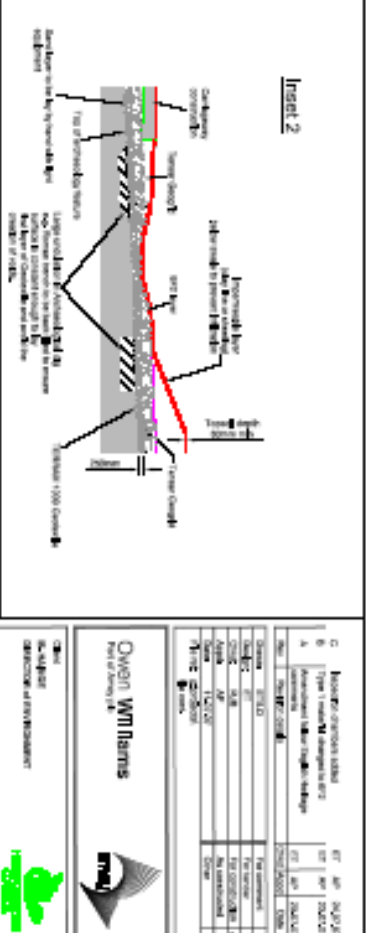
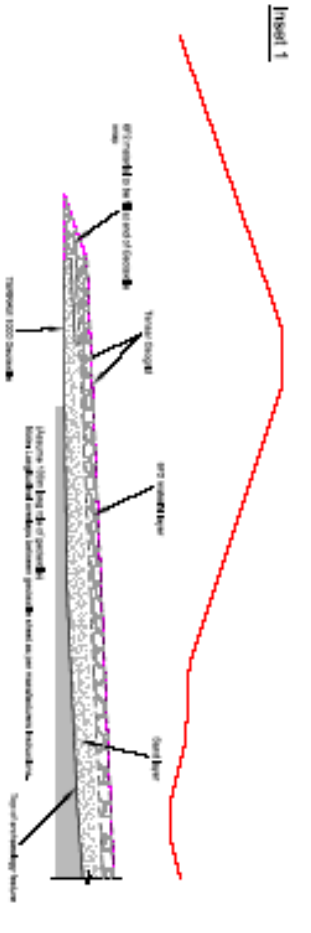
Level Description

Level Description	Station 1	Station 2	Station 3	Station 4	Station 5	Station 6	Station 7	Station 8	Station 9	Station 10	Station 11	Station 12	Station 13	Station 14	Station 15	Station 16	Station 17	Station 18	Station 19	Station 20
FRESH LEVELS	1.20	1.15	1.10	1.05	1.00	0.95	0.90	0.85	0.80	0.75	0.70	0.65	0.60	0.55	0.50	0.45	0.40	0.35	0.30	0.25
TOP OF CARPENS LEVELS	1.20	1.15	1.10	1.05	1.00	0.95	0.90	0.85	0.80	0.75	0.70	0.65	0.60	0.55	0.50	0.45	0.40	0.35	0.30	0.25
TOP OF #12 LEVELS	1.20	1.15	1.10	1.05	1.00	0.95	0.90	0.85	0.80	0.75	0.70	0.65	0.60	0.55	0.50	0.45	0.40	0.35	0.30	0.25
TOP OF SAND LEVELS	1.20	1.15	1.10	1.05	1.00	0.95	0.90	0.85	0.80	0.75	0.70	0.65	0.60	0.55	0.50	0.45	0.40	0.35	0.30	0.25
FEATURE LEVELS	1.20	1.15	1.10	1.05	1.00	0.95	0.90	0.85	0.80	0.75	0.70	0.65	0.60	0.55	0.50	0.45	0.40	0.35	0.30	0.25
EXISTING GROUND	1.20	1.15	1.10	1.05	1.00	0.95	0.90	0.85	0.80	0.75	0.70	0.65	0.60	0.55	0.50	0.45	0.40	0.35	0.30	0.25

Section B-B Horizontal = 1:100, Vertical = 1:100



Plan 1:500



Owen Williams
 Project Manager
 Owen Williams
 14 GERRARD ST. E. TORONTO, ONT. M5C 1A5
 TEL: 416-927-0800 FAX: 416-927-0801
 WWW.OWENWILLIAMS.COM

Archaeological feature protection & cross sections

Project Name: **Rotherwicks Access Road**

Client: **14 GERRARD ST. E. TORONTO, ONT. M5C 1A5**

Scale: **1:500**

Date: **2014-05-20**

Drawn by: **OWEN WILLIAMS**

Checked by: **OWEN WILLIAMS**

Project No: **550370-SK-204**

Sheet No: **1**

Total Sheets: **1**